

















GPS Map

Camera Lite

46V8+3F8, Yellareddy Guda, Telangana 508254, India

Latitude

17.143885°

Local 02:56:52 PM

GMT 09:26:52 AM


Longitude

79.216805000000001°

Altitude 248.7 meters

Tuesday, 29-03-2022



 **GPS Map
Camera Lite**

46V8+3F8, Yellareddy Guda, Telangana 508254, India

Latitude

17.143826666666666°

Longitude

79.216813333333332°

Local 02:56:18 PM

GMT 09:26:18 AM

Altitude 248.4 meters

Tuesday, 29-03-2022



 **GPS Map
Camera Lite**

46V8+3F8, Yellareddy Guda, Telangana 508254, India

Latitude

17.143886666666667°

Longitude

79.21674166666666°

Local 02:56:32 PM

GMT 09:26:32 AM

Altitude 248.2 meters

Tuesday, 29-03-2022



MGU, Panagallu Rural, Telangana 508004, India


Latitude
17.0807144°

Longitude
79.2963896°

Local 04:16:08 PM
GMT 10:46:08 AM

Altitude 0 meters
Tuesday, 29-03-2022



 **GPS Map**
Camera Lite

46R9+V2M, Yellareddy Guda, Telangana 508254, India

Latitude

17.141718333333333°

Longitude

79.21737833333333°

Local 03:09:30 PM

GMT 09:39:30 AM

Altitude 254 meters

Tuesday, 29-03-2022



MGU, Panagallu Rural, Telangana 508004, India

Latitude
17.080525°

Longitude
79.29627666666667°

Local 03:48:27 PM
GMT 10:18:27 AM

Altitude 231.3 meters
Tuesday, 29-03-2022



GPS Map

Camera Lite

MGU, Panagallu Rural, Telangana 508004, India

Latitude

17.080595000000002°

Longitude

79.29619°

Local 10:27:19 AM

GMT 04:57:19 AM

Altitude 208.3 meters

Monday, 28-03-2022



 **GPS Map**
Camera Lite

MGU, Panagallu Rural, Telangana 508004, India

Latitude

17.080516666666664°

Longitude

79.296248333333334°

Local 03:55:23 PM

GMT 10:25:23 AM

Altitude 225.2 meters

Tuesday, 29-03-2022



46V8+3F8, Yellareddy Guda, Telangana 508254, India

Yellareddy Guda

Telangana

India

2022-03-23(Wed) 04:18(PM)



39°C

102°F



46V8+3F8, Yellareddy Guda, Telangana 508254, India

Yellareddy Guda
Telangana
India




39°C

102°F

2022-03-23(Wed) 04:25(PM)





 **GPS Map
Camera Lite**

Unnamed Road, Yellareddy Guda, Telangana 508254, India


Latitude
17.1490238°

Longitude
79.2114532°

Local 11:17:34 AM
GMT 05:47:34 AM

Altitude 0 meters
Thursday, 31-03-2022



 **GPS Map
Camera Lite**

Unnamed Road, Yellareddy Guda, Telangana 508254, India

Latitude
17.1490238°

Longitude
79.2114532°

Local 11:18:01 AM
GMT 05:48:01 AM

Altitude 0 meters
Thursday, 31-03-2022



 **GPS Map
Camera Lite**

46R9+V2M, Yellareddy Guda, Telangana 508254, India

Latitude

17.141363333333334°

Longitude

79.21734166666667°

Local 11:19:15 AM
GMT 05:49:15 AM

Altitude 82.2 meters
Thursday, 31-03-2022



 **GPS Map
Camera Lite**

Unnamed Road, Yellareddy Guda, Telangana 508254, India

Latitude
17.141225000000002°

Longitude
79.217215°

Local 11:19:04 AM
GMT 05:49:04 AM

Altitude 49.6 meters
Thursday, 31-03-2022



GPS Map

Camera Lite

46V8+3F8, Yellareddy Guda, Telangana 508254, India

Latitude

17.1439606°

Longitude

79.2166471°

Local 04:49:26 PM

GMT 11:19:26 AM

Altitude 174.8 meters

Monday, 28-03-2022



GPS Map

Camera Lite

46V8+3F8, Yellareddy Guda, Telangana 508254, India

Latitude

17.1439856°

Longitude

79.2166861°

Local 04:51:51 PM

GMT 11:21:51 AM

Altitude 0 meters

Monday, 28-03-2022



46V8+3F8, Yellareddy Guda, Telangana 508254, India

Latitude

17.1440586°

Longitude

79.2163489°

Local 04:44:10 PM

GMT 11:14:10 AM

Altitude 0 meters

Monday, 28-03-2022



 **GPS Map
Camera Lite**

46V8+3F8, Yellareddy Guda, Telangana 508254, India

Latitude
17.144059°

Longitude
79.2164836°

Local 04:39:28 PM
GMT 11:09:28 AM

Altitude 174.8 meters
Monday, 28-03-2022

MUSEUM & MEGASCOPIC LAB
Department of Geology



GEOLGY DEPARTMENT
MEGASCOPIC LABORATORY



GPS Map

Camera Lite

46V8+3F8, Yellareddy Guda, Telangana 508254, India

Latitude

17.1440512°

Longitude

79.2164033°

Local 04:38:08 PM

GMT 11:08:08 AM

Altitude 174.8 meters

Monday, 28-03-2022



GPS Map

Camera Lite

46V8+3F8, Yellareddy Guda, Telangana 508254, India

Latitude

17.1440508°

Longitude

79.2164433°

Local 04:38:26 PM

GMT 11:08:26 AM

Altitude 0 meters

Monday, 28-03-2022



46V8+3F8, Yellareddy Guda, Telangana 508254, India

Latitude

17.1440569°

Longitude

79.2164416°

Local 04:40:12 PM

GMT 11:10:12 AM

Altitude 0 meters

Monday, 28-03-2022



GPS Map

Camera Lite

46V8+3F8, Yellareddy Guda, Telangana 508254, India

Latitude

17.144158333333333°

Longitude

79.21688999999999°

Local 04:34:38 PM

GMT 11:04:38 AM

Altitude 274 meters

Monday, 28-03-2022



GPS Map

Camera Lite

46V8+3F8, Yellareddy Guda, Telangana 508254, India

Latitude

17.1440535°

Longitude

79.216557°

Local 04:43:18 PM

GMT 11:13:18 AM

Altitude 0 meters

Monday, 28-03-2022

INORG. CHEMISTRY LAB

G
5



GPS Map

Camera Lite

46V8+3F8, Yellareddy Guda, Telangana 508254, India

Latitude

17.1439856°

Longitude

79.2166861°

Local 04:52:14 PM

GMT 11:22:14 AM

Altitude 0 meters

Monday, 28-03-2022



 **GPS Map**
Camera Lite

46V8+3F8, Yellareddy Guda, Telangana 508254, India

Latitude

17.1439067°

Longitude

79.2168347°

Local 04:51:38 PM

GMT 11:21:38 AM

Altitude 175.1 meters

Monday, 28-03-2022



GPS Map

Camera Lite

46V8+3F8, Yellareddy Guda, Telangana 508254, India

Latitude

17.1440483333333334°

Longitude

79.216813333333332°

Local 04:35:10 PM

GMT 11:05:10 AM

Altitude 288 meters

Monday, 28-03-2022



GPS Map

Camera Lite

46V8+3F8, Yellareddy Guda, Telangana 508254, India

Latitude

17.1440457°

Longitude

79.2164793°

Local 04:42:03 PM

GMT 11:12:03 AM

Altitude 0 meters

Monday, 28-03-2022



GPS Map

Camera Lite

46V8+3F8, Yellareddy Guda, Telangana 508254, India

Latitude

17.1440569°

Longitude

79.2164416°

Local 04:40:21 PM

GMT 11:10:21 AM

Altitude 0 meters

Monday, 28-03-2022



 **GPS Map
Camera Lite**

46V8+3F8, Yellareddy Guda, Telangana 508254, India

Latitude
17.1440535°

Longitude
79.216557°

Local 04:42:46 PM
GMT 11:12:46 AM

Altitude 0 meters
Monday, 28-03-2022



GPS Map
Camera Lite

46V8+3F8, Yellareddy Guda, Telangana 508254, India

Latitude

17.1438645°

Longitude

79.2169213°

Local 04:52:28 PM

GMT 11:22:28 AM

Altitude 0 meters

Monday, 28-03-2022



 GPS Map
Camera Lite

46V8+3F8, Yellareddy Guda, Telangana 508254, India

Latitude

17.1440584°

Longitude

79.2163543°

Local 04:44:52 PM

GMT 11:14:52 AM

Altitude 0 meters

Monday, 28-03-2022



GPS Map

Camera Lite

46V8+3F8, Yellareddy Guda, Telangana 508254, India

Latitude

17.1440332°

Longitude

79.2165908°

Local 04:47:23 PM

GMT 11:17:23 AM

Altitude 0 meters

Monday, 28-03-2022



GPS Map

Camera Lite

46V8+3F8, Yellareddy Guda, Telangana 508254, India

Latitude

17.1439601°

Local 04:48:39 PM

GMT 11:18:39 AM

Longitude

79.2166555°

Altitude 0 meters

Monday, 28-03-2022



46V8+3F8, Yellareddy Guda, Telangana 508254, India

Latitude

17.1439675°

Longitude

79.2166409°

Local 04:48:58 PM

GMT 11:18:58 AM

Altitude 0 meters

Monday, 28-03-2022



 **GPS Map
Camera Lite**

46V8+3F8, Yellareddy Guda, Telangana 508254, India

Latitude
17.1440028°

Longitude
79.2164674°

Local 04:50:18 PM
GMT 11:20:18 AM

Altitude 174.8 meters
Monday, 28-03-2022



GPS Map

Camera Lite

46V8+3F8, Yellareddy Guda, Telangana 508254, India

Latitude

17.143921°

Longitude

79.216664°

Local 04:51:05 PM
GMT 11:21:05 AM

Altitude 175.1 meters
Monday, 28-03-2022



GPS Map

Camera Lite

46V8+3F8, Yellareddy Guda, Telangana 508254, India

Latitude

17.1439856°

Longitude

79.2166861°

Local 04:51:51 PM

GMT 11:21:51 AM

Altitude 0 meters

Monday, 28-03-2022



46V8+3F8, Yellareddy Guda, Telangana 508254, India

Latitude

17.1438645°

Longitude

79.2169213°

Local 04:52:28 PM

GMT 11:22:28 AM

Altitude 0 meters

Monday, 28-03-2022

INORG. CHEMISTRY LAB

G
5



GPS Map

Camera Lite

46V8+3F8, Yellareddy Guda, Telangana 508254, India

Latitude

17.1439856°

Longitude

79.2166861°

Local 04:52:14 PM

GMT 11:22:14 AM

Altitude 0 meters

Monday, 28-03-2022



 GPS Map
Camera Lite

46R9+V2M, Yellareddy Guda, Telangana 508254, India

Latitude

17.14178484°

Longitude

79.2172814°


Local 03:49:03 PM

GMT 10:19:03 AM

Altitude 176.72 meters

Tuesday, 16 Aug 2022



 GPS Map
Camera Lite

46R9+V2M, Yellareddy Guda, Telangana 508254, India

Latitude

17.14179104°

Longitude

79.21728011°


Local 03:51:23 PM

GMT 10:21:23 AM

Altitude 176.96 meters

Tuesday, 16 Aug 2022



 GPS Map
Camera Lite

46R9+V2M, Yellareddy Guda, Telangana 508254, India

Latitude

17.14169092°

Longitude

79.21744924°


Local 03:47:54 PM

GMT 10:17:54 AM

Altitude 181.44 meters

Tuesday, 16 Aug 2022



 GPS Map
Camera Lite

46R9+V2M, Yellareddy Guda, Telangana 508254, India

Latitude

17.14170371°

Longitude

79.21739581°

Local 03:48:29 PM

GMT 10:18:29 AM

Altitude 181.71 meters

Tuesday, 16 Aug 2022



 GPS Map
Camera Lite

46R9+V2M, Yellareddy Guda, Telangana 508254, India

Latitude

17.14186694°

Longitude

79.21734758°

Local 03:47:26 PM

GMT 10:17:26 AM

Altitude 161.38 meters

Tuesday, 16 Aug 2022



46R9+V2M, Yellareddy Guda, Telangana 508254, India

Latitude

17.14244265°

Longitude

79.21748589°


Local 03:44:35 PM

GMT 10:14:35 AM

Altitude 165.73 meters

Tuesday, 16 Aug 2022



 GPS Map
Camera Lite

46R9+V2M, Yellareddy Guda, Telangana 508254, India

Latitude

17.14247014°

Longitude

79.21761318°


Local 03:45:46 PM

GMT 10:15:46 AM

Altitude 170.95 meters

Tuesday, 16 Aug 2022



 GPS Map
Camera Lite

46R9+V2M, Yellareddy Guda, Telangana 508254, India

Latitude

17.14214831°

Longitude

79.21744932°

Local 03:43:30 PM

GMT 10:13:30 AM

Altitude 168.06 meters

Tuesday, 16 Aug 2022



46R9+V2M, Yellareddy Guda, Telangana 508254, India

Latitude

17.14216007°

Longitude

79.21744994°

Local 03:44:15 PM

GMT 10:14:15 AM

Altitude 166.82 meters

Tuesday, 16 Aug 2022



46R9+V2M, Yellareddy Guda, Telangana 508254, India

Latitude

17.14208483°

Longitude

79.21743082°

Local 03:42:49 PM

GMT 10:12:49 AM

Altitude 161.85 meters

Tuesday, 16 Aug 2022



46R9+V2M, Yellareddy Guda, Telangana 508254, India

Latitude

17.14182225°

Longitude

79.21738477°

Local 03:41:07 PM

GMT 10:11:07 AM

Altitude 187.63 meters

Tuesday, 16 Aug 2022



 GPS Map
Camera Lite

46R9+V2M, Yellareddy Guda, Telangana 508254, India

Latitude

17.14180701°

Longitude

79.21742174°

Local 03:39:41 PM

GMT 10:09:41 AM

Altitude 185.28 meters

Tuesday, 16 Aug 2022



 GPS Map
Camera Lite

46R9+V2M, Yellareddy Guda, Telangana 508254, India

Latitude

17.14191075°

Longitude

79.21732817°

Local 03:40:11 PM

GMT 10:10:11 AM

Altitude 175.23 meters

Tuesday, 16 Aug 2022



GPS Map
Camera Lite

46R9+V2M, Yellareddy Guda, Telangana 508254, India

Latitude

17.14178464°

Longitude

79.21743882°

Local 03:39:02 PM

GMT 10:09:02 AM

Altitude 184.42 meters

Tuesday, 16 Aug 2022



 GPS Map
Camera Lite

46R9+V2M, Yellareddy Guda, Telangana 508254, India

Latitude

17.14211937°

Longitude

79.21760178°

Local 03:37:04 PM

GMT 10:07:04 AM

Altitude 185.26 meters

Tuesday, 16 Aug 2022



46R9+V2M, Yellareddy Guda, Telangana 508254, India

Latitude

17.1420795°

Longitude

79.21757212°

Local 03:37:44 PM

GMT 10:07:44 AM

Altitude 184.36 meters

Tuesday, 16 Aug 2022



 GPS Map
Camera Lite

46R9+V2M, Yellareddy Guda, Telangana 508254, India

Latitude

17.14272591°

Longitude

79.21752313°

Local 03:35:01 PM

GMT 10:05:01 AM

Altitude 172.17 meters

Tuesday, 16 Aug 2022



46R9+V2M, Yellareddy Guda, Telangana 508254, India

Latitude

17.14253744°

Longitude

79.21757299°


Local 03:34:18 PM

GMT 10:04:18 AM

Altitude 177.49 meters

Tuesday, 16 Aug 2022



 GPS Map
Camera Lite

46R9+V2M, Yellareddy Guda, Telangana 508254, India

Latitude

17.14226629°

Longitude

79.2176582°

Local 03:36:15 PM

GMT 10:06:15 AM

Altitude 178.68 meters

Tuesday, 16 Aug 2022



46V8+3F8, Yellareddy Guda, Telangana 508254, India

Latitude

17.14400647°

Longitude

79.2163951°

Local 03:29:34 PM

GMT 09:59:34 AM

Altitude 185.33 meters

Tuesday, 16 Aug 2022



OFFICE OF THE REGISTRAR
MAHATMA GANDHI UNIVERSITY
NALGONDA

(Accredited with 'B' grade by NAAC)

Date: 23.05.2022

Fl.No.342/MGU/NLG/2022-23/ 200

To
The Telecommunications Consultants India Ltd.,
(A Govt. of India Enterprise)
TCIL Bhawan, Greater Kailash- I
New Delhi- 110048

Sir,

Sub: Mahatma Gandhi University, Nalgonda - Supply of Virtual Classroom Equipment -
Order -Issued- Regarding

Ref: 1. Proceedings File No..RUSA R2C3/1/2019-O/o AO RUSA, dated: 18.04.2022
2.TCIL/ Hyd./ Int. Mktg./2017-18, dated:02.01.2018

>>>

The Telecommunications Consultants India Ltd.,(TCIL) Govt. of India undertaking incorporated in 1978 under the administrative control of Department of Telecommunications, Ministry of Communications & Information Technology, Govt. of India has submitted proposal for Virtual Class room solution for effective teaching in the reference 2nd read above..

The State Project Director (SPD), RUSA, Hyderabad has sanctioned the Budget for the purchase of Virtual Classroom equipment for 4 Class Room in reference 1st read above.

The Vice-Chancellor has accorded permission to place the purchase order with TCIL (Telecommunications Consultants India Ltd.)is as follows:

Virtual Classroom

Description	Cost
Cost of One Virtual Classroom Equipment inclusive of GST	Rs.5,88,525/-
No. of Classroom	4
Total Cost of 4 Classrooms	Rs.23,54,100/-
In words Rupees twenty three lakhs fifty four thousand and one hundred only	

Terms & Conditions:

1. Delivery : At Mahatma Gandhi University, Nalgonda
2. Warranty: One (1) Year from the date of supply

Copy to:

1. The Principals of University Colleges, MGU,NLG
2. The Accounts Branch/ Pre-Audit, MGU, Nalgonda.
3. The Assistant Engineer, Civil, MGU, Nalgonda
4. The PS to VC, MGU, Nalgonda
5. Stock file

REGISTRAR
REGISTRAR

Mahatma Gandhi University
NALGONDA-508 254.



OFFICE OF THE REGISTRAR
MAHATMA GANDHI UNIVERSITY
NALGONDA
(Accredited with 'B' grade by NAAC)

Fl.No.342/MGU/NLG/2022-23/ 199

Date:23.05.2022

To
The Telecommunications Consultants India Ltd.,
(A Govt. of India Enterprise)
TCIL Bhawan, Greater Kailash- I
New Delhi- 110048
Sir,

Sub: Mahatma Gandhi University, Nalgonda - Supply of Smart Classroom
Equipment – Order -Issued- Regarding

Ref: 1. Proceedings File No. RUSA R2C3/1/2019-O/o AO RUSA, dated: 18.04.2022
2.TCIL/ Hyd./ Int. Mktg./2017-18, dated:02.01.2018

>>>

The Telecommunications Consultants India Ltd., (TCIL) Govt. of India undertaking incorporated in 1978 under the administrative control of Department of Telecommunications, Ministry of Communications & Information Technology, Govt. of India has submitted proposal for Smart Class room solution for effective teaching in the reference 2nd read above.

The State Project Director (SPD), RUSA, Hyderabad has sanctioned the Budget for the purchase of Smart Classroom equipment for 18 Class Room in reference 1st cited.

The Vice-Chancellor has accorded permission to place the purchase order with TCIL (Telecommunications Consultants India Ltd.) is as follows:

Smart Classroom

Description	Cost
Cost of One Smart Classroom inclusive of GST	Rs.120000/-
No. of Classrooms	18
Total Cost of 18 Classrooms	Rs.21,60,000/-
In words: Twenty one lakhs sixty thousand only	

Terms & Conditions:

1. Delivery : At Mahatma Gandhi University, Nalgonda
2. Warranty : One (1) Year from the date of supply

Copy to:

1. The Principals of University Colleges, MGU,NLG
2. The Accounts Branch/ Pre-Audit, MGU, Nalgonda.
3. The Assistant Engineer, Civil, MGU, Nalgonda
4. The PS to VC, MGU, Nalgonda
5. Stock file


REGISTRAR
REGISTRAR

Mahatma Gandhi University
NALGONDA-508 254.